

181

3-9-45

AN ORDINANCE CHANGING, ALTERING AND DIVIDING
A PART OF HICKORY STREET LOCATED ON THE CAMPUS
OF HARDIN-SIMMONS UNIVERSITY INTO TWO DRIVES.

BE IT ORDAINED BY THE BOARD OF COMMISSIONERS OF THE
CITY OF ABILENE:

Section 1: That from and after the final passage of this ordinance that part or portion of Hickory Street located upon the campus of Hardin-Simmons University and commencing at a point 200 feet north of Ambler Avenue and extending a distance of 800 feet north to a point approximately 475 feet south of Vogel Avenue be and it is altered, changed and divided so that said Hickory Street between two said points be two drives, one known as the East Drive and the other known as the West Drive, the East Drive commencing at a point in Hickory Street approximately 200 feet north of Ambler Avenue; thence in a northeasterly direction approximately 350 feet; thence in a northerly direction approximately 550 feet; thence in a westerly direction approximately 200 feet to connect with Hickory Street as now existing at a point approximately 475 feet south of Vogel Avenue, and the West Drive to commence at a point in Hickory Street approximately 200 feet north of Ambler Avenue; thence in a northwesterly direction approximately 450 feet; thence in a northerly direction approximately 600 feet; thence in an easterly direction approximately 150 feet to connect with Hickory Street at a point approximately 475 feet south of Vogel Avenue, said east and west drives to be approximately 25 feet in width, and that said portion of Hickory Street as it now exists between a point 200 feet north of Ambler Avenue and extending a distance of 800 feet north to a point approximately 475 feet south of Vogel Avenue be and it is vacated, abandoned and closed, *A part of said changes and alterations as made at the meeting of the Board of Commissioners on March, A. D. 1945.*

Passed on its first reading on this the 2nd day of March, A. D. 1945. All Commissioners voting "Aye".
Passed on its second and final reading on this the 9 day of March, A. D. 1945. All Commissioners voting "Aye".

[Signature]
Mayor.

ATTEST:
[Signature]
City Secretary.

APPROVED AS TO FORM BEFORE PASSAGE.
[Signature]
Corporate Counsel.

ULTIMATE SCALE

PLOT PLAN

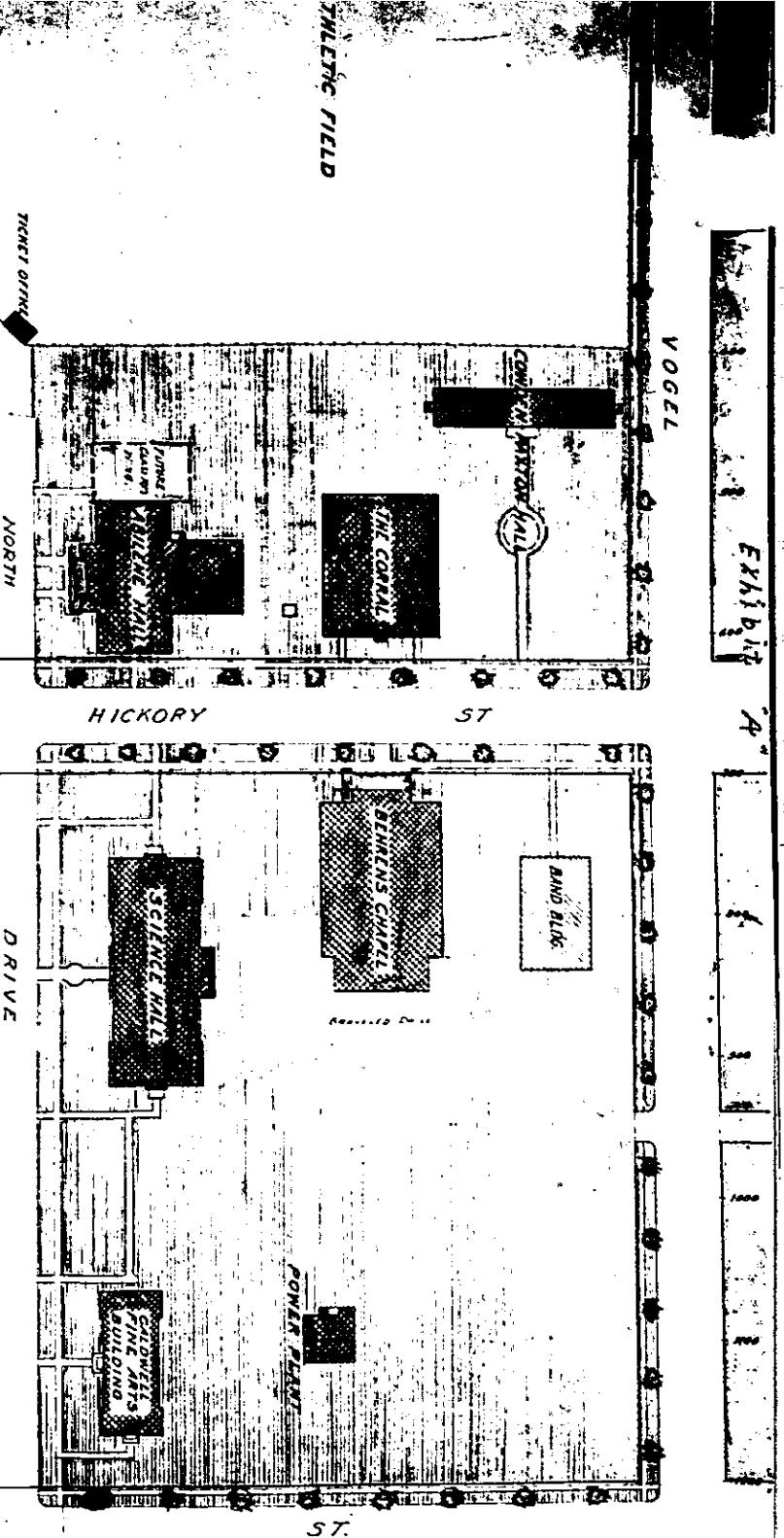
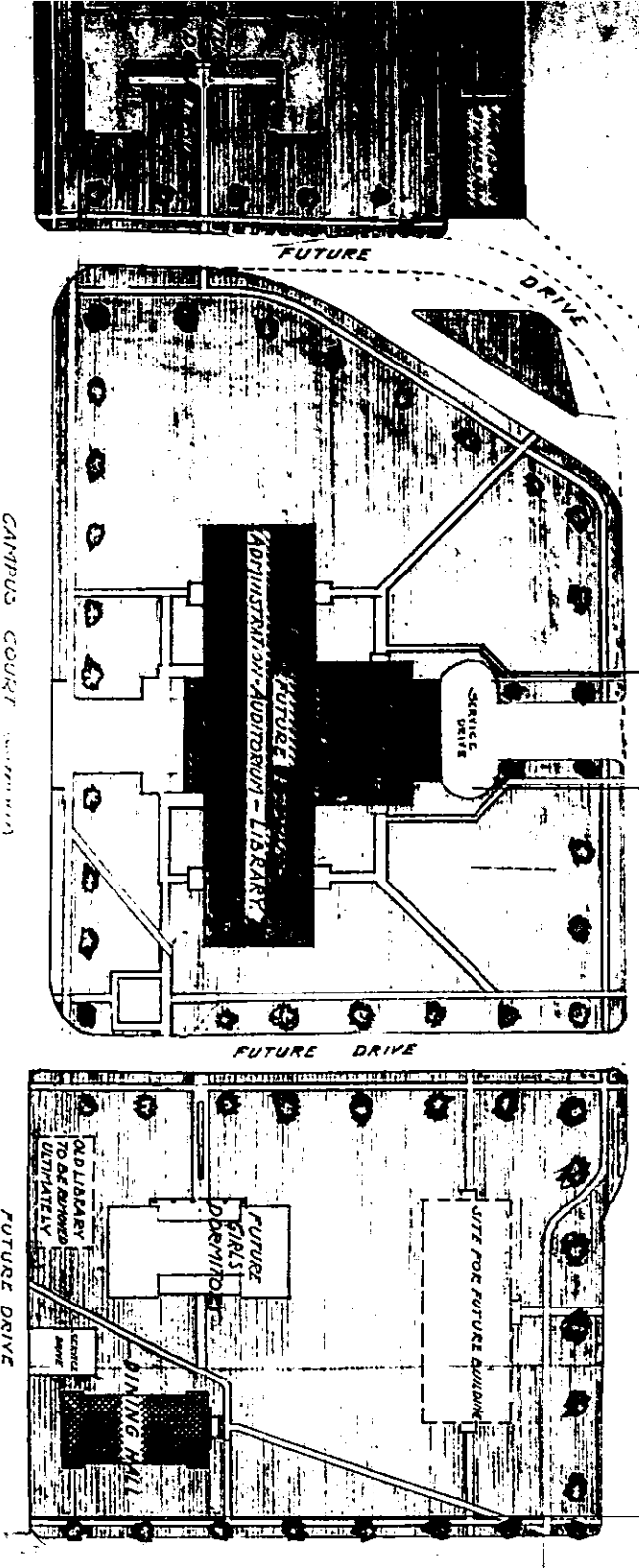
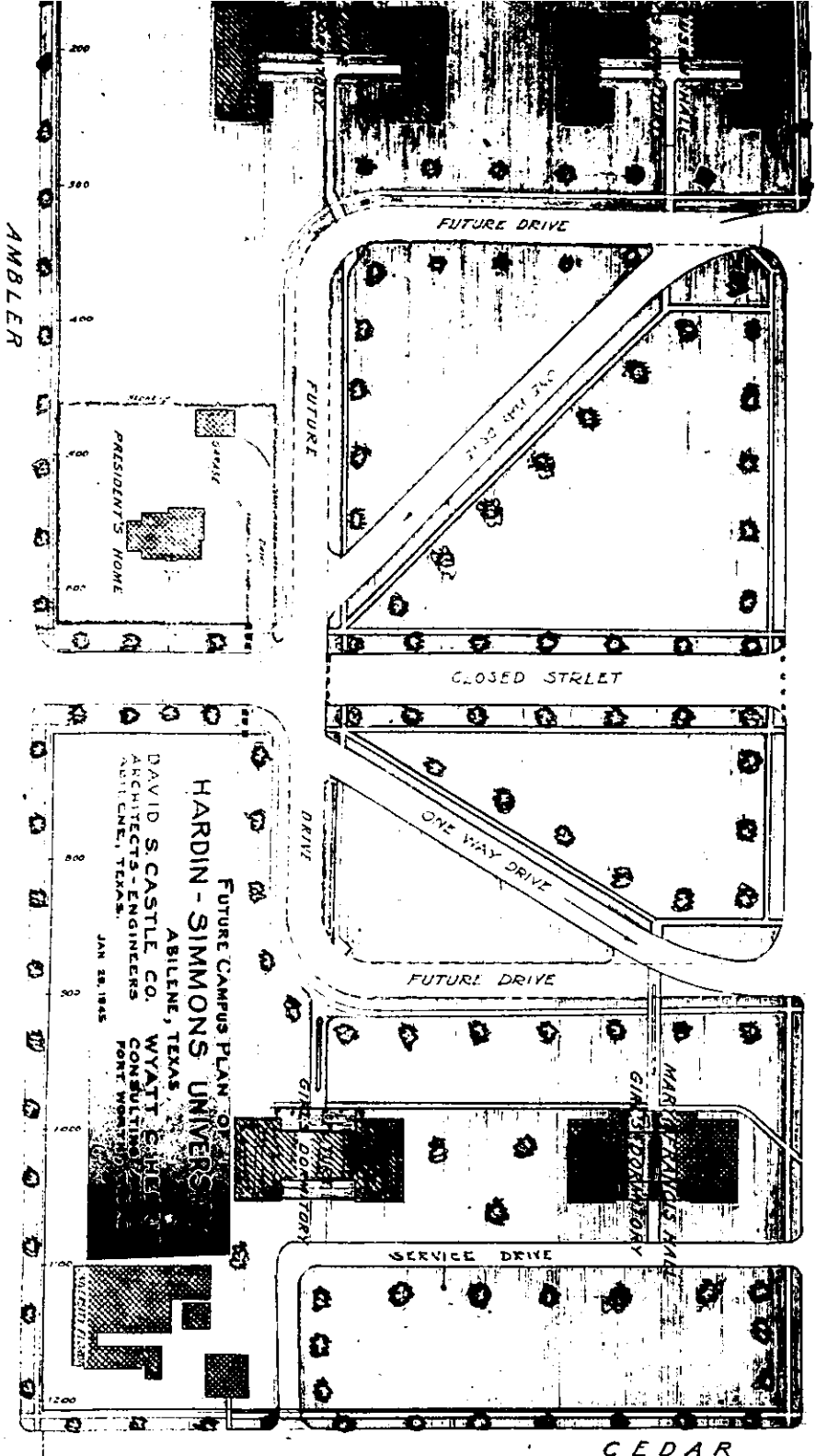


Exhibit A

1 2 3 4 5 6 7 8 9 10 11 12 13 14 15 16 17 18 19 20 21 22 23 24 25 26 27 28 29 30 31 32 33 34 35 36 37 38 39 40 41 42 43 44 45 46 47 48 49 50 51 52 53 54 55 56 57 58 59 60 61 62 63 64 65 66 67 68 69 70 71 72 73 74 75 76 77 78 79 80 81 82 83 84 85 86 87 88 89 90 91 92 93 94 95 96 97 98 99 100