

ORDINANCE NO. 384

AN ORDINANCE ANNEXING SECTION
E, ELMWOOD WEST ADDITION TO
THE CITY OF ABILENE, TAYLOR
COUNTY, TEXAS TO THE CITY OF
ABILENE, TAYLOR COUNTY, TEXAS.
AND DECLARING AN EMERGENCY

WHEREAS, A petition has been presented by the owner of Section E, Elmwood West Addition to the City of Abilene, Taylor County, Texas, to annex said property to the City of Abilene, Taylor County, Texas.

BE IT ORDAINED BY THE BOARD OF COMMISSIONERS OF THE CITY OF ABILENE:

THAT Section E, Elmwood West Addition to the City of Abilene, Taylor County, Texas, is hereby annexed to and included within the territory of the City of Abilene, said territory annexed being described by metes and bounds as follows, to-wit:

BEGINNING AT: A stake set for the intersection of the N.E. corner of Blk # 2, Section D, Elmwood West with the center line of Big Elm Creek, for the South and beginning corner of this Section E, Elmwood West Addition to the City of Abilene, Taylor County, Texas.

THENCE: West with the N.B.L. of Section D, Blk # 2 to the E.B.L. of alley which forms the E.B.L. of Section D.

THENCE: North 24 deg. 10 min. East at 898.64 feet pass the N.E. corner of Section D, of Elmwood West, and continuing a total distance of 947.64 feet to the N.W. corner of this Section E.

THENCE: East 316 feet to the center of Big Elm Creek for the N.E. corner of this Section E. And being the N.E. corner of Sub. # 1 of John Tumlinson Survey # 36.

THENCE: Up Elm Creek with its meanders to the place of beginning.

Said territory is zoned in accordance with the Zoning Ordinance of the City of Abilene, of 1946, and said addition is placed in "A" Zone.

Passed on first reading this 30th day of June, A.D. 1950.


The Board of Commissioners hereby finds that an emergency exists requiring suspension of the rule provided in Section 32 of the City Charter requiring ordinances to be read and passed at two separate meetings of the Board of Commissioners and said rule is hereby suspended and said ordinance is hereby read and passed twice at one and the same meeting of said Board.

Passed on second and final reading this 30th day of June, A.D. 1950.



Mayor Hudson Smart

ATTEST:


City Secretary

APPROVED AS TO FORM BEFORE PASSAGE:


Corporation Counsel

6224, DC seal, 6224

City Secretary

A PETITION TO APPROVE SECTION E
ELMWOOD WEST ADDITION OF A TRACK
OF LAND BEING PART OF JOHN
TUMLINSON SURVEY # 36, TAYLOR
COUNTY TEXAS, TO THE CITY OF
ABILENE,

TO THE HONORABLE BOARD OF COMMISSIONERS OF THE CITY OF ABILENE:

I, W. S. Wagley, Trustee, being the sole owner of the following described property, do hereby petition your honorable body to approve Section E, Elmwood West Addition of a track of land being part of John Tumlinson Survey # 36, Taylor County, Texas, together with immediately adjacent streets, constituting a solid body of land and contiguous to and adjacent to the present boundaries of said city and being uninhabited territory to be included in the boundaries of said city, said property together with immediately adjacent streets being described as follows:

Being a tract of land in part of Subdivision # 1 out of John Tumlinson Survey # 36 and described by metes and bounds as follows:

Beginning at a stake set for the intersection of the N.E. corner of Blk # 2, Section D, Elmwood West with the center line of Big Elm Creek, for the South and beginning corner of this Section E, Elmwood West Addition to the City of Abilene, Taylor County, Texas.

Thence West with the N.B.L. of Section D, Blk # 2 to the E.B.L. of alley which forms the E.B.L. of Section D.

Thence North 24 deg 10 min East 898.64 feet past the N.E. corner of Section D, of Elmwood West, and continuing a total distance of 947.64 feet to the N.W. corner of this Section E.

Thence East 316 feet to the center of Big Elm Creek for the N.E. corner of this Section E. And being the N.E. corner of Sub. # 1 of John Tumlinson Survey # 36.

Thence up Elm Creek with its meanders to the place of beginning.

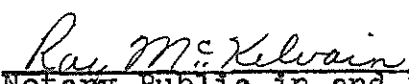

W. S. Wagley, Trustee

THE STATE OF TEXAS

COUNTY OF TAYLOR

BEFORE ME, the undersigned authority, a Notary Public in and for Taylor County, Texas, on this day personally appeared W. S. Wagley, known to me to be the person whose name is subscribed to the foregoing instrument and acknowledge to me that he executed the same for the purposes and considerations therein expressed.

Given under my hand and seal of office, this 13th day of June 1950


Notary Public in and for Taylor County,
Texas.

A PETITION TO ANNEX SECTION E
ELMWOOD WEST ADDITION OF A TRACK
OF LAND BEING PART OF JOHN TUMLINSON
SURVEY # 36, TAYLOR COUNTY, TEXAS,
TO THE CITY OF ABILENE.

TO THE HONORABLE BOARD OF COMMISSIONERS OF THE CITY OF ABILENE:

I, W. S. Wagley, Trustee, being the sole owner of the following described property, do hereby petition your honorable body to approve Section E, Elmwood West Addition of a track of land being part of John Tumlinson Survey # 36, Taylor County, Texas, together with immediately adjacent streets, constituting a solid body of land and contiguous to and adjacent to the present boundaries of said city and being uninhabited territory to be included in the boundaries of said city, said property together with immediately adjacent streets being described as follows:

Being a tract of land in part of Subdivision # 1 out of John Tumlinson Survey # 36 and described by metes and bounds as follows:

Beginning at a stake set for the intersection of the N.E. corner of Blk # 2, Section D, Elmwood West with the center line of Big Elm Creek, for the South and beginning corner of this Section E, Elmwood West Addition to the City of Abilene, Taylor County, Texas.

Thence West with the N.B.L. of Section D, Blk # 2 to the E.B.L. of alley which forms the E.B.L. of Section D.

Thence North 24 deg 10 min East 898.64 feet past the N.E. corner of Section D, of Elmwood West, and continuing a total distance of 947.64 feet to the N.W. corner of this Section E.

Thence East 316 feet to the center of Big Elm Creek for the N.E. corner of this Section E. And being the N.E. corner of Sub. # 1 of John Tumlinson Survey # 36.

Thence up Elm Creek with its meanders to the place of beginning.


W. S. Wagley, Trustee


THE STATE OF TEXAS

COUNTY OF TAYLOR

BEFORE ME, the undersigned authority, a Notary Public in and for Taylor County, Texas, on this day personally appeared W. S. Wagley known to me to be the person whose name is subscribed to the foregoing instrument and acknowledged to me that he executed the same for the purposes and consideration therein expressed.

Given under my hand and seal of office, this 13th day of June

1950


Notary Public in and for Taylor County, Tex