

ORDINANCE NO. 14-1994

AN ORDINANCE AMENDING CHAPTER 18, "MOTOR VEHICLES AND TRAFFIC", OF THE ABILENE MUNICIPAL CODE, BY AMENDING CERTAIN SECTIONS AS SET OUT BELOW; PROVIDING A SEVERABILITY CLAUSE; AND DECLARING A PENALTY.

BE IT ORDAINED BY THE CITY COUNCIL OF THE CITY OF ABILENE, TEXAS:

PART 1: That Chapter 18, "Motor Vehicles and Traffic", of the Abilene Municipal Code be amended as set out in Exhibit "A", attached hereto and made a part of this ordinance for all purposes.

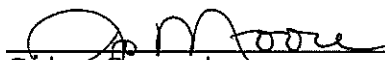
PART 2: That if any provisions of any section of this ordinance shall be held to be void or unconstitutional, such holding shall in no way effect the validity of the remaining provisions or sections of this ordinance, which shall remain in full force and effect.


PART 3: That any person, firm, or corporation violating any of the provisions of this chapter shall be deemed guilty of a misdemeanor, and upon conviction thereof shall be punishable by a fine of not more than Five Hundred Dollars (\$500.00). Each day such violation shall continue to be permitted to continue, shall be deemed a separate offense. Said Ordinance, being a penal ordinance, becomes effective ten (10) days after its publication in the newspaper, as provided by Section 19 of the Charter of the City of Abilene.

PASSED ON FIRST READING this 24th day of March, A.D., 1994.

PASSED ON SECOND AND FINAL READING this 14th day of April, A.D., 1994.

ATTEST:

  
\_\_\_\_\_  
City Secretary

  
\_\_\_\_\_  
Mayor

APPROVED:


  
\_\_\_\_\_  
City Attorney

EXHIBIT A

**Section 18-286(b). Decreased Speed Limits - School Zones.**

ADD:

<u>School</u>	<u>Street</u>	<u>Extent</u>
Mann Middle School	Ambler Ave	From alley West of Briarwood St to 250 feet West of Glenhaven Dr

DELETE:

<u>School</u>	<u>Street</u>	<u>Extent</u>
Mann Middle School	Ambler Ave	300 feet East of Mimosa St to 300 feet West of Mimosa St

**Section 18-291. Through Streets; Stop, Yield Intersections.**

ADD:

<u>Street</u>	<u>Intersection or Extent</u>
Catclaw Dr	From Southwest Dr to Rebecca Ln
Catclaw Dr	From Rebecca Ln to Chimney Rock Rd
Rebecca Ln	From Buffalo Gap Rd to US Hwy 277
Hoylake Dr	From Antilley Rd to Innisbrook Dr
Southwest Dr	From Clack St to Rebecca Ln

**Section 18-293. Parking Prohibition - At All Times.**

ADD:

<u>Street</u>	<u>Side</u>	<u>Extent</u>
Wyndham Ct	North	From Lynbrook Dr East a distance of 150 feet
Wyndham Ct	South	From Lynbrook Dr East a distance of 210 feet
Ridgway St	West	From Ridgmar St North a distance of 140 feet

**Section 18-304. Parking Designated for the Disabled.**

ADD:

<u>Street</u>	<u>Side</u>	<u>Extent</u>
N. 8th St	North	From 65 feet East of Cypress St to 86 feet East of Cypress St

ORDINANCE NO. 14-1994  
ATTACHMENT A

Section 18-304. Parking Designated for the Disabled.

ADD:

<u>Street</u>	<u>Side</u>	<u>Extent</u>
N. 8th St	North	From 65 feet East of Cypress St to 86 feet East of Cypress St