

ORDINANCE NO. 29-2008

AN ORDINANCE AMENDING CHAPTER 18, "MOTOR VEHICLES AND TRAFFIC" OF THE ABILENE MUNICIPAL CODE, BY AMENDING CERTAIN SECTIONS AS SET OUT BELOW; PROVIDING A SEVERABILITY CLAUSE; AND DECLARING A PENALTY.

BE IT ORDAINED BY THE CITY COUNCIL OF THE CITY OF ABILENE, TEXAS:

PART 1: That Chapter 18, "Motor Vehicles and Traffic", of the Abilene Municipal Code be amended as set out in Exhibit "A", attached hereto and made a part of this ordinance for all purposes.


PART 2: That if any provisions of any section of this ordinance shall be held to be void or unconstitutional, such holding shall in no way effect the validity of the remaining provisions or sections of this ordinance, which shall remain in full force and effect.

PART 3: That any persons, firm, or corporation violating any of the provisions of Division 4 of Chapter 18 shall be deemed to have committed a civil offense, and may be fined not more than Five Hundred Dollars (\$500.00). Each day such violation shall continue or be permitted to continue, shall be deemed a separate offense. Said Ordinance becomes effective ten (10) days after its publication in the newspaper, as provided by Section 19 of the Charter of the City of Abilene.


PASSED ON FIRST READING this 12th day of June, A.D., 2008

PASSED ON SECOND AND FINAL READING this 26 day of June, A.D., 2008


ATTEST:



City Secretary



Mayor

APPROVED:


City Attorney

ORDINANCE NO. 29-2008

EXHIBIT A

Section 18-286. Decreased Speed Limits -- School Zones

In subsection (c)

ADD:

<u>School</u>	<u>Street</u>	<u>Extent</u>
Wylie Elementary	Hardwick Rd	From 300 feet north of Waldrop Dr To 800 feet south of Waldrop Dr

Section 18-290, One-way Alleys

In subsection (a) (1)

ADD:

a. Alley between N 2nd Street, N 3rd Street, Hickory Street and Cedar Street

Section 18-293, Parking Prohibited At All Times

ADD:

<u>Street</u>	<u>Side</u>	<u>Extent</u>
Forrest Hill Road	North	From Phoenix Dr. to Buffalo Gap Rd.
Forrest Hill Road	South	From Phoenix Dr. to 450 feet east of Buffalo Gap Rd.
Hampton Hills Street	Both	From Dub Wright Blvd. west 270 feet
E. Highway 80	South	From Bandera Park Drive east 800 feet