

ORDINANCE NO. 10-2015

AN ORDINANCE OF THE CITY OF ABILENE, TEXAS, AMENDING CHAPTER 23, "LAND DEVELOPMENT CODE," OF THE ABILENE MUNICIPAL CODE, BY CHANGING THE ZONING DISTRICT BOUNDARIES AFFECTING CERTAIN PROPERTIES; CALLING A PUBLIC HEARING; PROVIDING A PENALTY AND AN EFFECTIVE DATE.

BE IT ORDAINED BY THE CITY COUNCIL OF THE CITY OF ABILENE, TEXAS:

PART 1: That Chapter 23, part known as the Land Development Code of the City of Abilene, is hereby amended by changing the zoning district boundaries as set out in Exhibit "A," attached hereto and made a part of this ordinance for all purposes.

PART 2: That any person, firm or corporation violating any of the provisions of this chapter shall be deemed guilty of a misdemeanor, and upon conviction thereof, shall be punished by a fine of not more than Five Hundred Dollars (\$500.00). Each day such violation shall continue or be permitted to continue, shall be deemed a separate offense.

PART 3: That the Planning Director be, and is hereby authorized and directed to change the official Zoning Map of the City of Abilene to correctly reflect the amendments thereto.


PASSED ON FIRST READING this 22<sup>nd</sup> day of January, A.D. 2015.

A notice of the time and place, where and when said ordinance would be given a public hearing and considered for final passage, was published in the Abilene Reporter-News, a daily newspaper of general circulation in the City of Abilene, said publication being on the 19<sup>th</sup> day of December, 2014, the same being more than fifteen (15) days prior to a public hearing to be held in the Council Chamber of the City Hall in Abilene, Texas, at 8:30 a.m., on the 12<sup>th</sup> day of February, 2015 to permit the public to be heard prior to final consideration of this ordinance. Said ordinance, being a penal ordinance, becomes effective ten (10) days after its publication in the newspaper, as provided by Section 19 of the Charter of the City of Abilene.


PASSED ON SECOND AND FINAL READING THIS 12<sup>th</sup> day of February, A.D. 2015.

ATTEST:

  
CITY SECRETARY

  
MAYOR

APPROVED:

  
CITY ATTORNEY


ORDINANCE NO. 10-2015

EXHIBIT "A"

Rezone property from AO (Agricultural Open Space) to RS-6 (Single-Family Residential) zoning.

Legal Description:

A portion of A1118 SUR 11 L A L, ACRES 37.672  
A portion of A1118 SUR 11 L A L, ACRES 38.884



Location:

Being a portion of 7550 Hardwick Rd & a portion of the approximately 38.9 acres to the north

-END-