

RESOLUTION NO. 6-1994

A RESOLUTION OF THE CITY COUNCIL OF THE CITY OF ABILENE, TEXAS, DIRECTING STAFF TO PREPARE A SERVICE PLAN FOR PROPOSED ANNEXATION OF CERTAIN PROPERTY.

WHEREAS, the City Staff has made recommendations concerning proposed annexation of property; and,

WHEREAS, it is the opinion of the City Council that Public Hearings on the proposed annexation of certain property should be held; now, therefore,


BE IT RESOLVED BY THE CITY COUNCIL OF THE CITY OF ABILENE, TEXAS:

PART 1: That the City Council hereby directs the Planning Division to prepare a Service Plan for the proposed annexed property, Exhibits "A" and "B", which is made a part of this resolution for all purposes.


PART 2: That this resolution shall take effect immediately from and after its passage.

ADOPTED THIS 10 day of February, A.D. 19 94.

ATTEST:



CITY SECRETARY




MAYOR

APPROVED:



CITY ATTORNEY

EXHIBIT "A"

 = Area for proposed annexation



NOT TO SCALE

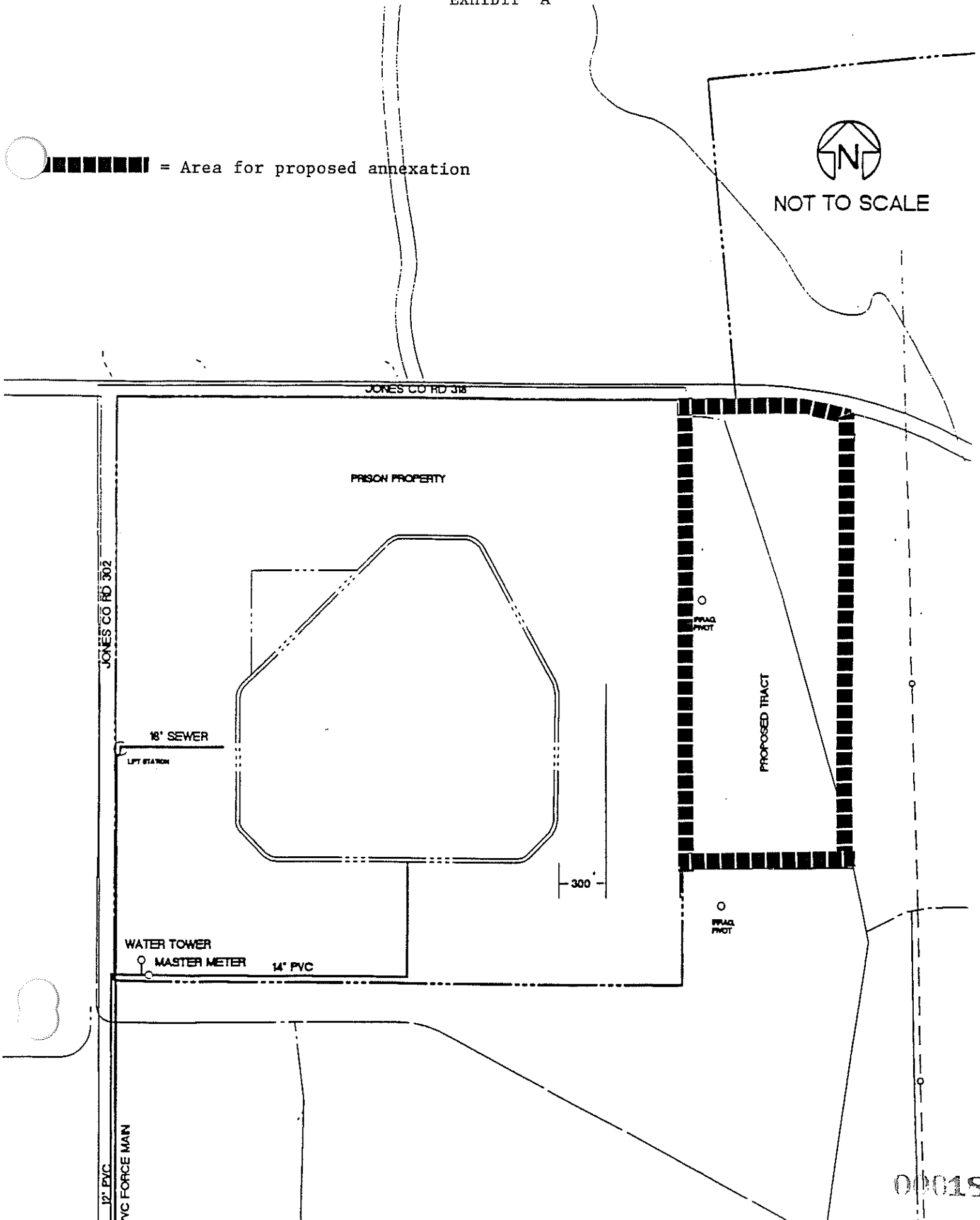


EXHIBIT "B"

ABILENE PRISON SITE

85.87 ACRE TRACT OUT OF SECTION 3, BLIND ASYLUM LANDS, JONES COUNTY, TEXAS

Being all that certain lot, tract, or parcel of land out of Section 3, Blind Asylum Lands, Jones County, Texas, being more particularly described as follows:

Beginning at a 1/2 inch iron pin found in the South line of Texas F.M. Highway 3522 and being the Northeast corner of a 316.36 acre tract of land conveyed from the City of Abilene to the Texas Department of Criminal Justice, by Deed dated January 19, 1990, recorded in Volume 743, page 621, Deed Records of Jones County, Texas;

THENCE South 89 degrees 58 minutes 05 seconds East along said South line of Texas F.M. Highway 3522, a distance of 1.99 feet to a 1/2 inch iron pin for a point of curvature;

THENCE along said South line of Texas F.M. 3522 with a curve to the right having a radius of 1095.92 feet, a central angle of 40 degrees 58 minutes 24 seconds and a length of 819.47 feet to a 1/2 inch iron pin;

THENCE South 48 degrees 59 minutes 41 seconds East along said South line of Texas F.M. 3522 a distance of 651.88 feet to a 1/2 inch iron pin set for the Northeast corner of this tract;

THENCE South 0 degrees 26 minutes 25 seconds East a distance of 2641.50 feet to a 1/2 inch iron pin set for the Southeast corner of this tract;

THENCE South 89 degrees 33 minutes 35 seconds West at distance of 1206.99 feet to a 1/2 inch iron pin set in the East line of the said 316.36 acre tract and being the Southwest corner of this tract;

THENCE North 0 degrees 26 minutes 25 seconds West along the East line of said 316.36 acre tract a distance of 3347.40 feet to the place of beginning containing 85.87 acres of land.