

RESOLUTION NO. 10-2002

A RESOLUTION DESIGNATING NAMES OF INTERNAL ACCESS WAYS FOR 911 AND OTHER ADDRESSING PURPOSES IN THE DISABILITY RESOURCES, INC., COMPLEX.

WHEREAS, delivery of emergency response services can be improved by assigning specific addresses for buildings based upon adjacent streets or access ways;

WHEREAS, the Disability Resources, Inc., has worked with the City to develop a system of names for the internal access ways on their development;

WHEREAS, these names for the internal access ways and their application are consistent with the City's street name policies;


WHEREAS, the names for internal access ways are shown for the Disability Resources, Inc., complex in Exhibit A; now therefore,


BE IT RESOLVED BY THE CITY COUNCIL OF THE CITY OF ABILENE, TEXAS:


PART 1: The names of access ways in Exhibit A are hereby designated as official names for 911 and other addressing purposes.

ADOPTED this the 18th day of April, A.D., 2002.

ATTEST:


City Secretary


Mayor

APPROVED: 
City Attorney

RESOLUTION NO. 10-2002

EXHIBIT A

NAMES AND ASSOCIATED
DESCRIPTIONS OF ACCESS WAYS
FOR ADDRESSING PURPOSES IN THE
DISABILITY RESOURCES, INC., COMPLEX

<u>NAME</u>	<u>DESCRIPTION</u>
Bird Farm Road	From N. Clack St 0.4 mile south of Old Anson Rd, west then northwest to Eversdyk Dr
Choate Place	From Our Folks Way to Bird Farm Rd, first street west of N. Clack St
Eversdyk Drive	Northeast and southwest from west end of Bird Farm Rd
Our Folks Way	From N. Clack St 0.5 mile southwest of Old Anson Rd, northeast to Eversdyk Dr
Shields Lane	North from Bird Farm Rd to dead end, 400 feet west of N. Clack St
Varner Lane	South from Our Folks Way to dead end, 0.3 mile northwest of N. Clack St