

RESOLUTION NO. 14-2003

A RESOLUTION DESIGNATING NAMES OF INTERNAL ACCESS WAYS FOR 911 AND OTHER ADDRESSING PURPOSES IN THE HARDIN-SIMMONS UNIVERSITY CAMPUS AND IN THE WESLEY COURT RETIREMENT COMPLEX.

WHEREAS, delivery of emergency response services can be improved by assigning specific addresses for buildings based upon adjacent streets or access ways;

WHEREAS, Hardin-Simmons University and Sears Methodist Retirement, Inc., has worked with the City to develop a system of names for the internal access ways in their respective campus and complex;

WHEREAS, these names for the internal access ways and their application are consistent with the City's street name policies;


WHEREAS, the names for internal access ways are shown for the Hardin-Simmons University campus in Exhibit A and for the Wesley Court Retirement complex in Exhibit B; now therefore,


BE IT RESOLVED BY THE CITY COUNCIL OF THE CITY OF ABILENE, TEXAS:

PART 1: The names of access ways in Exhibit A and Exhibit B are hereby designated as official names for 911 and other addressing purposes.

ADOPTED this the 22<sup>nd</sup> day of May, A.D., 2003.

ATTEST:

  
\_\_\_\_\_  
City Secretary

  
\_\_\_\_\_  
Mayor


APPROVED:  
  
\_\_\_\_\_  
City Attorney

EXHIBIT A

NAMES AND ASSOCIATED  
DESCRIPTIONS OF ACCESS WAYS  
FOR ADDRESSING PURPOSES IN THE  
HARDIN-SIMMONS UNIVERSITY CAMPUS

<u>NAME</u>	<u>DESCRIPTION</u>
Cedar Street	From Ambler Ave 580 feet west of Pine St, north to Vogel Ave at Cedar St
Hickory Street	From Ambler Ave at Hickory St, north 200 feet, then east 200 feet, then north 400 feet, then west 300 feet, then southwest 260 feet, then north and northeast 640 feet, then east 160 feet, then north 460 feet to Vogel Ave at Hickory St
Linebery Blvd	From Pine St 550 feet north of Ambler Ave, west to Cedar St
Olsen Blvd	From Vogel Ave 280 feet west of Cedar St, north 500 feet

**EXHIBIT B**

NAMES AND ASSOCIATED  
DESCRIPTIONS OF ACCESS WAYS  
FOR ADDRESSING PURPOSES IN THE  
WESLEY COURT RETIREMENT COMPLEX

<u>NAME</u>	<u>DESCRIPTION</u>
Bristol Court	From the east portion of the Lincolnshire Way loop, 0.25 mi south of Antilley Rd, a loop that extends west 200 feet
Charterhouse Drive	From the east portion of the Lincolnshire Way loop, 0.32 mi south of Antilley Rd, southeast 300 feet
Lincolnshire Way	From Antilley Rd 0.1 mi west of Hoylake Dr, south then an elongated loop that extends 0.35 mi south from Antilley Rd