

RESOLUTION NO. 34-2003

A RESOLUTION CHANGING NAMES OF INTERNAL ACCESS WAYS FOR 911 AND OTHER ADDRESSING PURPOSES IN THE HENDRICK HOME FOR CHILDREN CAMPUS.

WHEREAS, delivery of emergency response services can be improved by assigning specific addresses for buildings based upon adjacent streets or access ways;

WHEREAS, the Hendrick Home for Children worked with the City to develop a system of names for the internal access ways in their campus, and those names were designated by Resolution No. 17-2003;

WHEREAS, Hendrick Home for Children has determined that two of the names should be changed;

WHEREAS, these new names for the internal access ways and their application are consistent with the City's street name policies;

WHEREAS, the names for internal access ways are shown for the Hendrick Home for Children campus in Exhibit A; now therefore,


BE IT RESOLVED BY THE CITY COUNCIL OF THE CITY OF ABILENE, TEXAS:


PART 1: Resolution No. 17-2003 is hereby rescinded.

PART 2: The names of access ways in Exhibit A are hereby designated as official names for 911 and other addressing purposes.

ADOPTED this the 9<sup>th</sup> day of October, A.D., 2003.

ATTEST:

  
\_\_\_\_\_  
City Secretary

  
\_\_\_\_\_  
Mayor

APPROVED:


  
\_\_\_\_\_  
City Attorney

EXHIBIT A

NAMES AND ASSOCIATED  
DESCRIPTIONS OF ACCESS WAYS  
FOR ADDRESSING PURPOSES IN THE  
HENDRICK HOME FOR CHILDREN CAMPUS

<u>NAME</u>	<u>DESCRIPTION</u>
Hendrick Drive	From Treadaway Boulevard 100 feet north of S. 27 <sup>th</sup> St, west 780 feet then northwest to end of roadway
Ida Lane	From Hendrick Drive 900 feet west of Joseph Circle, southwest 200 feet, then northwest to end of roadway
Joseph Circle	From Jeanette Street 340 feet south of S. 26 <sup>th</sup> St, west 280 feet, then southwest 220 feet, then south to Hendrick Drive
Tom Roberts Drive	From Joseph Circle 320 feet west of Jeanette St, northwest 380 feet, then west to end of roadway