

A RESOLUTION DESIGNATING A NAME FOR AN ACCESS WAY ON PRIVATE PROPERTY FOR 911 AND OTHER ADDRESSING PURPOSES

WHEREAS, delivery of emergency response services can be improved by assigning specific addresses for buildings based upon adjacent streets or access ways;

WHEREAS, designating a name for an existing access way in the Mesa Springs campus will solve an addressing problem;

WHEREAS, the name for the access way is consistent with the City's street name policies;

WHEREAS, the name for the access way is shown in Exhibit A; now therefore,


BE IT RESOLVED BY THE CITY COUNCIL OF THE CITY OF ABILENE, TEXAS:

PART 1: The name of the access way in Exhibit A is hereby designated as the official names for 911 and other addressing purposes.


ADOPTED this 14th day of March, A.D., 2013

ATTEST:


City Secretary


Mayor

APPROVED:


City Attorney

RESOLUTION NO. 05-2013

EXHIBIT A

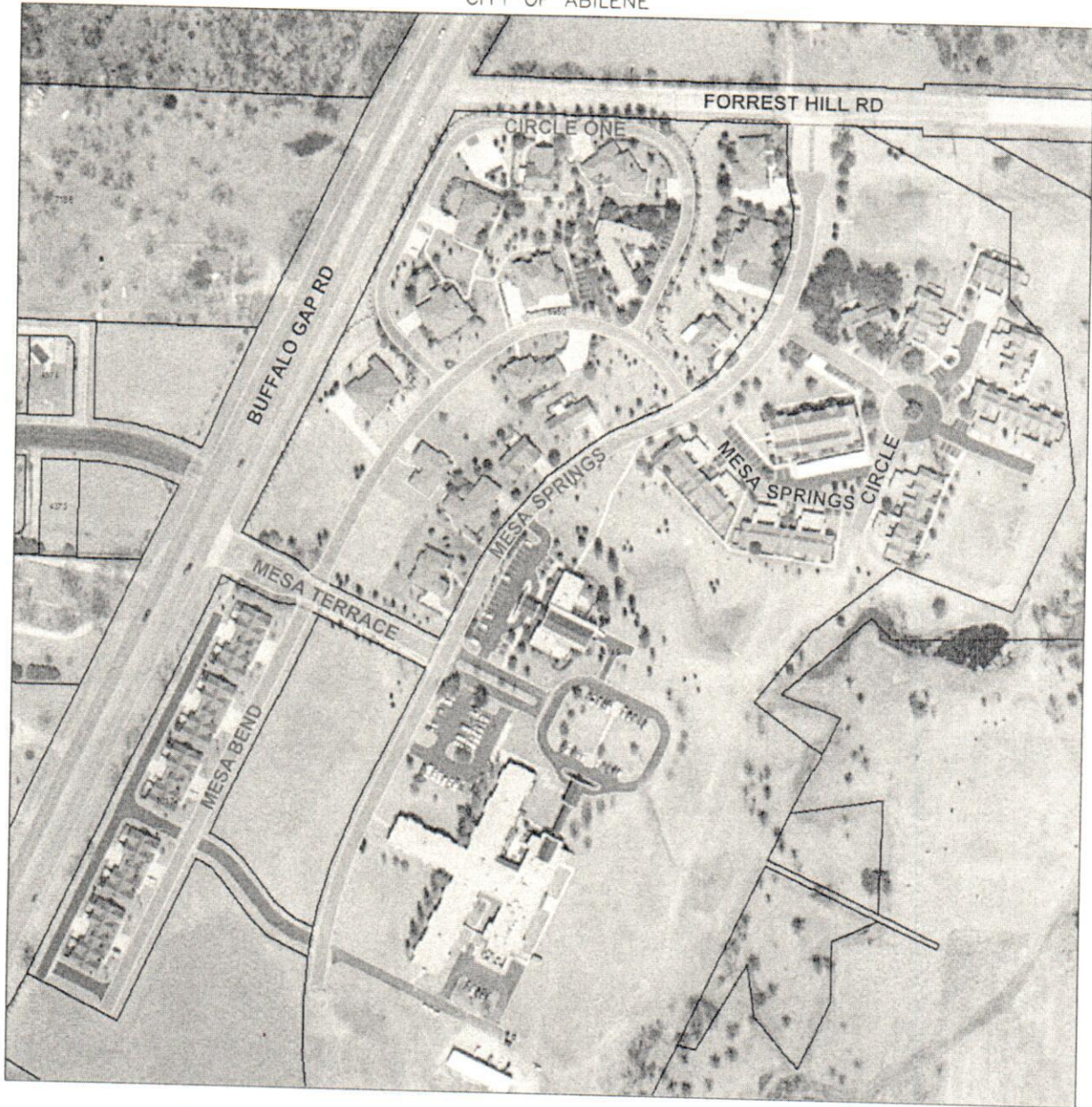
NAME AND ASSOCIATED DESCRIPTION
OF ACCESS WAY ON PRIVATE PROPERTY
FOR ADDRESSING PURPOSES

NAME



DESCRIPTION


Mesa Springs Circle

Southeast from Mesa Springs Blvd 300 feet south of Forrest Hill Rd, then south, then northwest to Mesa Springs Blvd 600 feet south of Forrest Hill Rd at Mesa Bend



LEGEND:

-  CURRENT NAMED ACCESS WAYS
-  PROPOSED NAMED ACCESS WAY

 CITY OF ABILENE	
PUBLIC WORKS DEPARTMENT	
TRAFFIC AND TRANSPORTATION DIVISION	
PROPOSED NAMED ACCESS WAY	
FEBRUARY 21, 2013	PAGE 1 OF 1