

AN ORDINANCE PROVIDING FOR THE ABANDONMENT OF A PORTION OF PUBLIC RIGHT OF WAY; PROVIDING FOR THE TERMS AND CONDITIONS OF SUCH ABANDONMENT, AND CALLING A PUBLIC HEARING.

BE IT ORDAINED BY THE CITY COUNCIL OF THE CITY OF ABILENE, TEXAS:

PART 1: That the following described portion of a Public Right of Way, as described on Exhibit "A," attached hereto and made a part of this ordinance for all purposes, be, and the same is hereby abandoned, vacated and closed insofar as the right, title or easement of the public is concerned.

PART 2: That said portion of a Public Right of Way is not needed for public purposes and it is in the public interest of the City of Abilene to abandon said described portion of a Public Right of Way.

PART 3: That the abandonment provided for herein shall extend only to the public right, title and easement in and to the tracts of land described in Part 1 of this ordinance, and shall be construed only to that interest the governing body of the City of Abilene may legally and lawfully abandon.

PASSED ON FIRST READING this the 13 day of January,
A. D. 19 83.

A notice of the time and place, where and when said ordinance would be given a public hearing and considered for final passage, was published in the Abilene Reporter-News, a daily newspaper, of general circulation in the City of Abilene, said publication being on the 2 day of January, 19 83, the same being more than twenty-four (24) hours prior to the time designated for said hearing. After such opportunity for the public to be heard, said ordinance was passed on second and final reading.

PASSED ON SECOND AND FINAL READING this the 27 day of _____

January, A. D. 19 83.

ATTEST:

Kelley Beard Assistant
CITY SECRETARY

Bob Hill
MAYOR

APPROVED:

Kay Layzell
CITY ATTORNEY



78-6

ORDINANCE NO. 8-1983

EXHIBIT "A"

Legal Description:

An east-west alley 305.50' in length x 15.28' wide between Lot 6, Block 13, North Park Addition and Lots 1-6, Sue Smith Subdivision, a replat of Lot 7, Block 13, North Park Addition;

AND

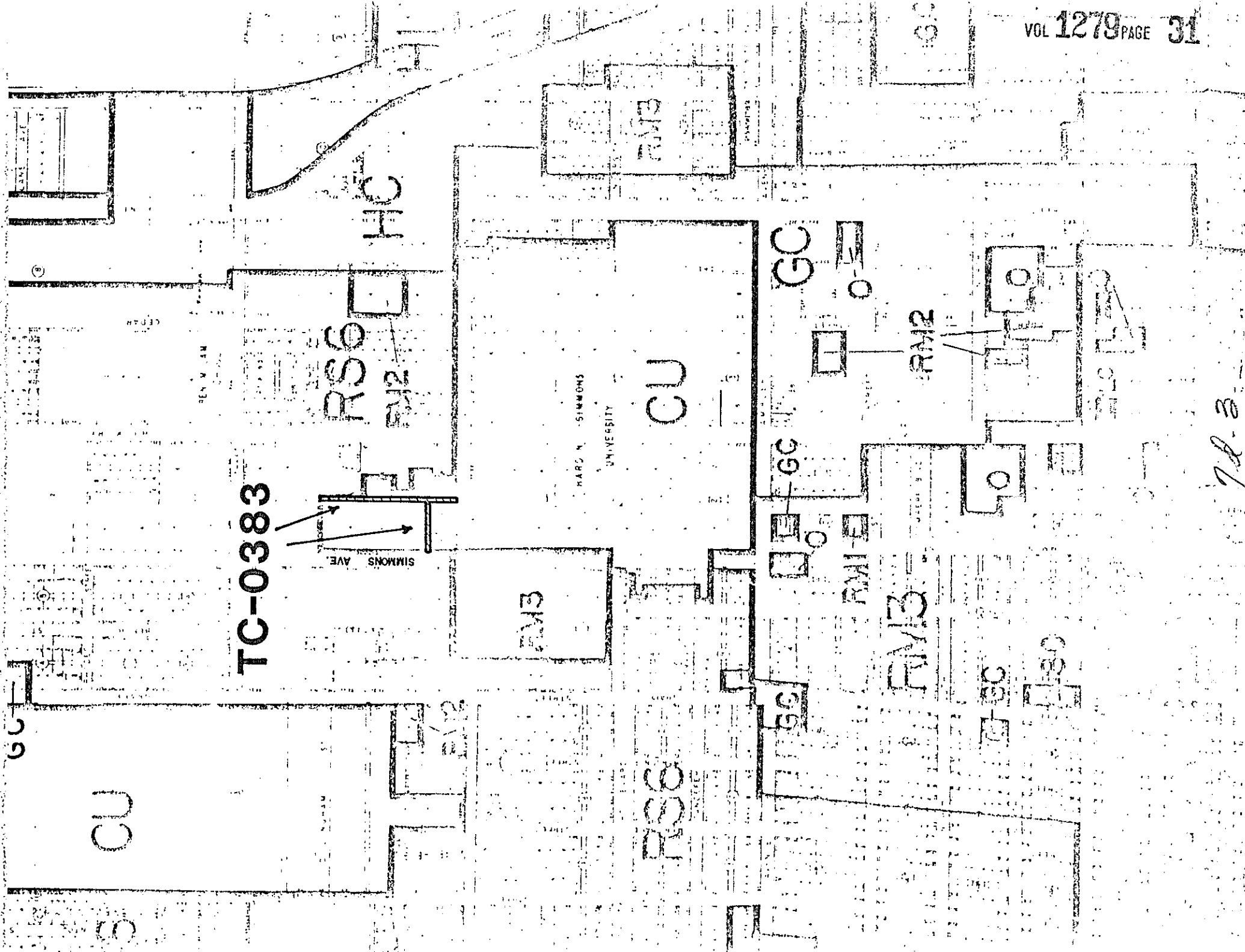
A north-south alley 701.23' in length x 15.28' wide between Lots 3, 4, 5 & 6, Block 13, North Park Addition, Lots 1-6, Sue Smith Subdivision, a replat of Lot 7, Block 13, North Park Addition, and Lots 8-12, North Park Addition, Abilene, Taylor County, Texas.

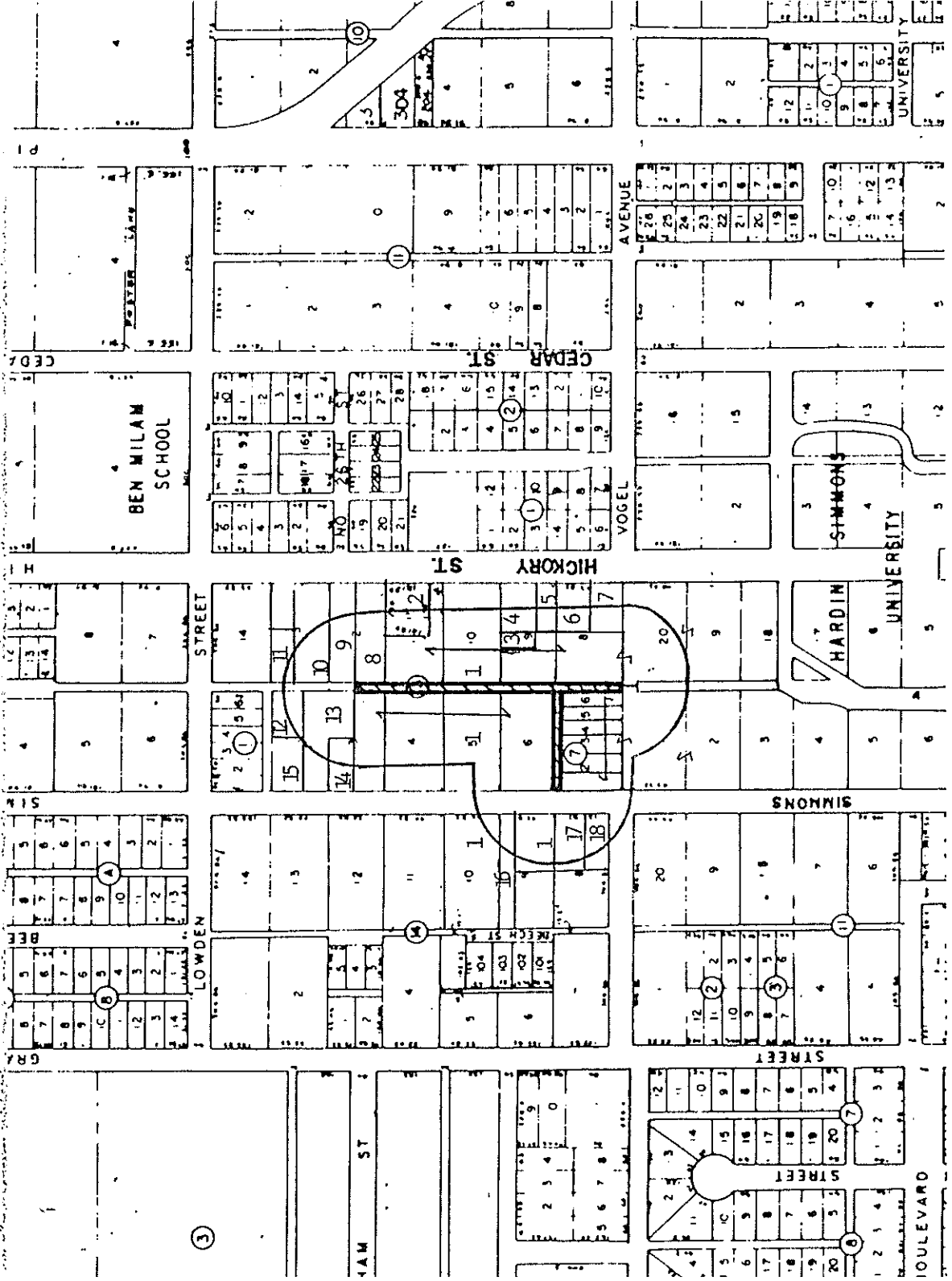
Location:

Simmons Street & Vogel Avenue

-END-

7d-7

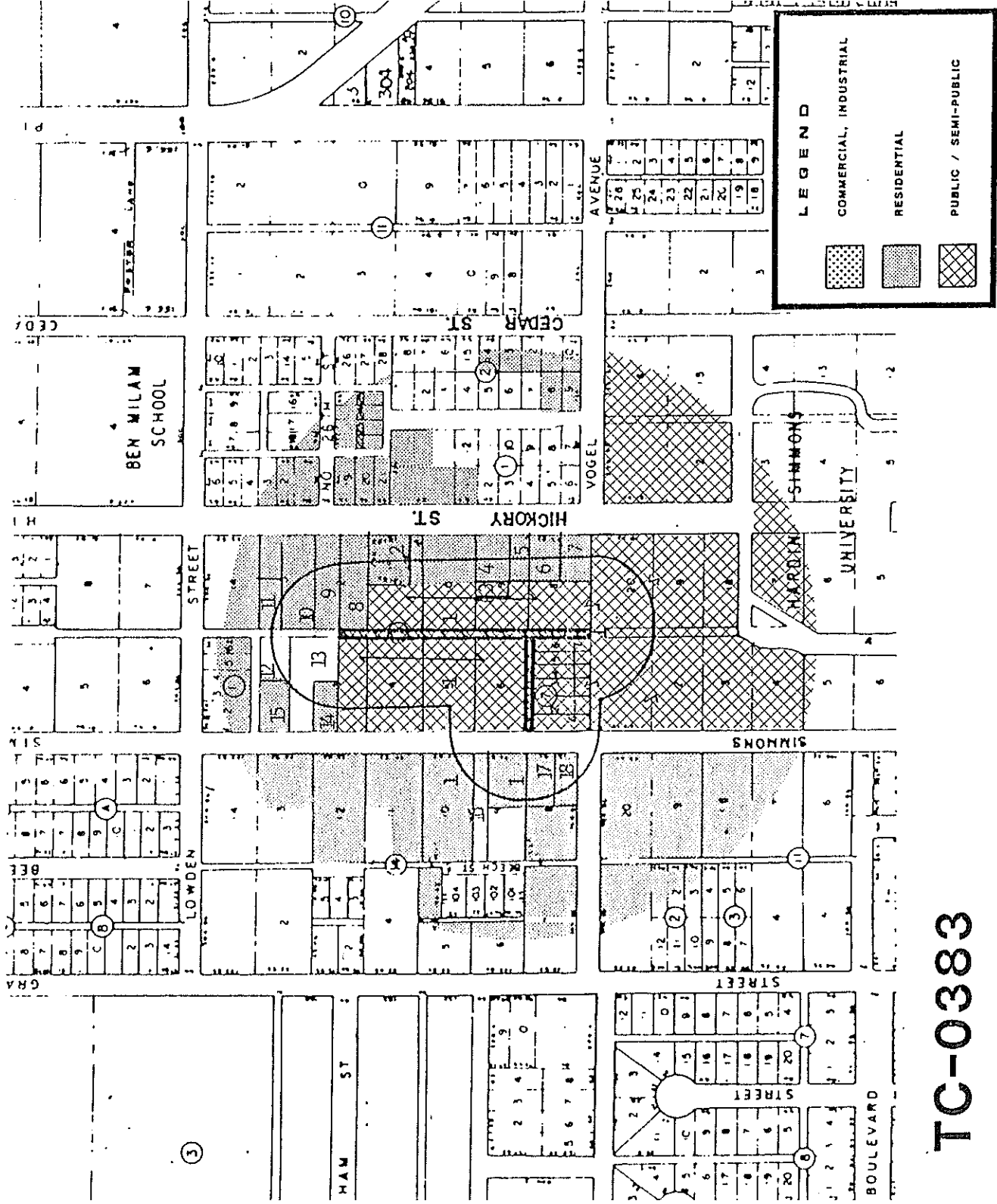




TC-0383

- Proponent
1. Charley Dennis, 2490 Hickory, 79601
 2. City of Abilene
 3. J.E. Gregory, 2542 Hickory, 79601
 4. Mary Click, 205 Oak, Merkel, 79536
 5. Maurine Hearn, 2482 Merchant, 79601
 6. J.R. Middleton, 2502 Hickory, 79601
 7. Manuel & Sarah Garcia, 2598 Hickory, 79601
 8. Hendrick Medical Foundation, Box 88, 79604
 9. Mrs. Ethel A. Smith, 2602 Hickory, 79601
 10. L.C. Watson, 3434 N. 6th, 79603
 11. J.E. Harvey, 2641 Simmons, 79601
 12. A. Hollar, 601 E. 1st, Weatherford, 76086
 13. M.L. Richardson, 2617 Simmons, 79601
 14. J.R. Harvey, 2641 Simmons, 79601
 15. Mrs. Edith Courtney, 2542 Simmons, 79601
 16. I.N. Miller, 2518 Simmons, 79601
 17. L.C. Baird, 2502 Simmons, 79601

J.D.H.



TC-0383

1. Proponent
2. Charley Dennis, 2490 Hickory, 79601
3. City of Abilene
4. J.E. Gregory, 2542 Hickory, 79601
5. Mary Click, 205 Oak, Merkel, 79536
6. Maurine Hearn, 2482 Merchant, 79601
7. J.R. Middleton, 2502 Hickory, 79601
8. Manuel & Sarah Garcia, 2598 Hickory, 79601
9. Hendrick Medical Foundation, Box 88, 79604
10. Mrs. Ethel A. Smith, 2602 Hickory, 79601
11. L.C. Watson, 3434 N. 6th, 79603
12. J.E. Harvey, 2641 Simmons, 79601
13. A. Hollar, 601 E. 1st, Weatherford, 76086
14. M.L. Richardson, 2617 Simmons, 79601
15. J.R. Harvey, 2641 Simmons, 79601
16. Mrs. Edith Courtney, 2542 Simmons, 79601
17. I.N. Miller, 2518 Simmons, 79601
18. L.C. Baird, 2502 Simmons, 79601

7A-5