

ORDINANCE NO. 41-1992

AN ORDINANCE AMENDING CHAPTER 18, "MOTOR VEHICLES AND TRAFFIC", OF THE ABILENE MUNICIPAL CODE, BY AMENDING CERTAIN SECTIONS AS SET OUT BELOW; PROVIDING A SEVERABILITY CLAUSE; AND DECLARING A PENALTY.

BE IT ORDAINED BY THE CITY COUNCIL OF THE CITY OF ABILENE, TEXAS:

PART 1: That Chapter 18, "Motor Vehicles and Traffic", of the Abilene Municipal Code be amended as set out in Exhibit "A", attached hereto and made a part of this ordinance for all purposes.

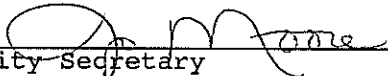
PART 2: That if any provisions of any section of this ordinance shall be held to be void or unconstitutional, such holding shall in no way effect the validity of the remaining provisions or sections of this ordinance, which shall remain in full force and effect.

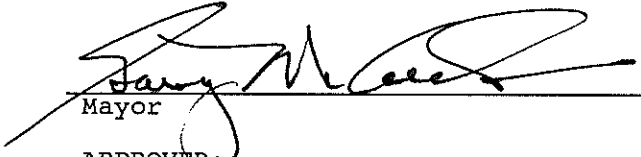
PART 3: That any person, firm, or corporation violating any of the provisions of this chapter shall be deemed guilty of a misdemeanor, and upon conviction thereof shall be punishable by a fine of not more than Five Hundred Dollars (\$500.00). Each day such violation shall continue or be permitted to continue, shall be deemed a separate offense. Said Ordinance, being a penal ordinance, becomes effective ten (10) days after its publication in the newspaper, as provided by Section 19 of the Charter of the City of Abilene.

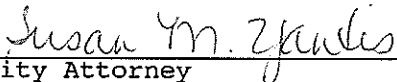
PASSED ON FIRST READING this 15th day of October, A.D., 1992.

PASSED ON SECOND AND FINAL READING this 22th day of October, A.D., 1992.

ATTEST:

  
\_\_\_\_\_  
City Secretary

  
\_\_\_\_\_  
Mayor  
APPROVED:

  
\_\_\_\_\_  
City Attorney

ORDINANCE NO. 41-1992

Exhibit A

Section 18-285. Increased Speed Limit.

DELETE:

<u>Street</u>	<u>Extent</u>	<u>Speed</u>
Southwest Dr	From Clack St to Elm Creek	45

ADD:

<u>Street</u>	<u>Extent</u>	<u>Speed</u>
Southwest Dr	From 1000' north of Sharon Rd to Rebecca Ln	55
	From Clack St to 1000' north of Sharon Rd	45

Section 18-286. Decreased Speed Limit - School Zone.

DELETE:

<u>School</u>	<u>Street</u>	<u>Extent</u>
Clack Middle	Corsicana Ave	200' north of Sagehen Ridge Dr to Alamo Dr

ADD:

<u>School</u>	<u>Street</u>	<u>Extent</u>
Clack Middle	Corsicana Ave/ Andy St	Alamo Dr to 450' north of Sagehen Ridge Dr

Section 18-293. Parking Prohibited - At All Times.

ADD:

<u>Street</u>	<u>Side</u>	<u>Extent</u>
Corsicana Ave	Both	From Sagehen Ridge Dr south a distance of 106'
Sagehen Ridge Dr	North	From Woodcock Circle west a distance of 100'
Sagehen Ridge Dr	South	From Woodcock Circle west a distance of 150'
Bruce Dr	Both	From Rebecca Ln to Patty Lynne
S. 5th St	North	From alley west of Meander St west a distance of 100'

Section 18-294. Parking Prohibited - During Certain Hours.

ADD:

11:00 PM to 6:00 AM

<u>Street</u>	<u>Side</u>	<u>Extent</u>
Capitol Ave	Both	River Bend to Pioneer Dr
State St	Both	River Bend to Pioneer Dr
N. 7th St	Both	River Bend to Pioneer Dr
River Bend	Both	Capitol Ave to N. 7th St

Section 18-299. Parking Time Limited.

DELETE:

(a) Two Hour Limit: 8:00 AM to 5:00 PM, Monday through Friday.

<u>Street</u>	<u>Side</u>	<u>Extent</u>
N. 1st St	North	From Walnut St east to the alley
	South	From alley east of Walnut St to the alley west of Walnut St

(b) One Hour Limit: 8:00 AM to 5:00 PM, Monday through Friday.

<u>Street</u>	<u>Side</u>	<u>Extent</u>
N. 3rd St	South	From Cedar St to Cypress St

ADD:

(a) Two Hour Limit: 8:00 AM to 5:00 PM, Monday through Friday.

<u>Street</u>	<u>Side</u>	<u>Extent</u>
N. 2nd St	North	From Walnut St east to the alley
	South	From alley east of Walnut St to the alley west of Walnut St
Walnut St	East	From N. 4th St north a distance of 195'

Section 18-299. Parking Time Limited. (Continued)

ADD:

(b) One Hour Limit: 8:00 AM to 5:00 PM, Monday through Friday.

<u>Street</u>	<u>Side</u>	<u>Extent</u>
N. 3rd St	South	From Cedar St to Walnut St

Section 18-304. Parking Designated for the Disabled.

ADD:

<u>Street</u>	<u>Side</u>	<u>Extent</u>
Walnut St	East	From N. 5th St north a distance of 54'