

AN ORDINANCE AMENDING CHAPTER 18, "MOTOR VEHICLES AND TRAFFIC", OF THE ABILENE MUNICIPAL CODE, BY AMENDING CERTAIN SECTIONS AS SET OUT BELOW; PROVIDING A SEVERABILITY CLAUSE; AND DECLARING A PENALTY.

BE IT ORDAINED BY THE CITY COUNCIL OF THE CITY OF ABILENE, TEXAS:

PART 1: That Chapter 18, "Motor Vehicles and Traffic", of the Abilene Municipal Code be amended as set out in Exhibit "A", attached hereto and made a part of this ordinance for all purposes.

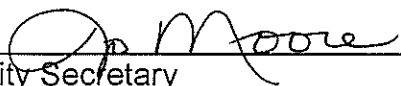
PART 2: That if any provisions of any section of this ordinance shall be held to be void or unconstitutional, such holding shall in no way effect the validity of the remaining provisions or sections of this ordinance, which shall remain in full force and effect.


PART 3: That any persons, firm, or corporation violating any of the provisions of this chapter shall be deemed guilty of a misdemeanor, and upon conviction thereof shall be punishable by a fine of not more than Five Hundred Dollars (\$500.00). Each day such violation shall continue or be permitted to continue, shall be deemed a separate offense. Said Ordinance, being a penal ordinance, becomes effective ten (10) days after its publication in the newspaper, as provided by Section 19 of the Charter of the City of Abilene.

PASSED ON FIRST READING this 26th day of July, A.D., 2001.

PASSED ON SECOND AND FINAL READING this 9th day of August, A.D., 2001.

ATTEST:

  
\_\_\_\_\_  
City Secretary

  
\_\_\_\_\_  
Mayor


APPROVED:   
\_\_\_\_\_  
City Attorney

EXHIBIT A

Section 18-286, Decreased Speed Limits – School Zones.

DELETE:

<u>School</u>	<u>Street</u>	<u>Extent</u>
Anson Jones Elementary	Grape St	Anson Ave to 250 feet south of Stamford St
	Jameson St	Clinton St to 290 feet east of Old Anson Rd
	Stamford St	500 feet west of Victoria St to Clinton St
	Victoria St	Jameson St to Stamford St
Crockett Elementary	South 13 <sup>th</sup> St	Willis St to Sunset Dr
	Willis St	250 feet south of South 13 <sup>th</sup> St to South 12 <sup>th</sup> St
Ortiz Elementary	Old Anson Rd	300 feet south of Vogel Ave to 300 feet north Of Vogel Ave

Section 18-289.1, One-way Streets – During Certain Hours

DELETE:

<u>Street</u>	<u>Extent</u>	<u>Direction</u>	<u>Hours</u>
S. 13 <sup>th</sup> St	From Willis St to Sunset Dr	West	7:30-8:30 a.m. 2:15-3:45 p.m. (School Days Only)

Section 18-291, Through Streets; Stop, Yield Intersections.

DELETE:

<u>Street</u>	<u>Intersection or Extent</u>
Clinton St	At Collins Ave

ADD:

<u>Street</u>	<u>Intersection or Extent</u>
Clinton St	From Anson Ave to Stamford St

ORDINANCE NO. 18-2001  
EXHIBIT A, CONTINUED

Section 18-293, Parking Prohibited – At All Times

ADD:

<u>Street</u>	<u>Side</u>	<u>Extent</u>
N. 8 <sup>th</sup> St	South South	From Ash St to Plum St From Plum St to the alley to the west
Plum St	East West	From N. 8 <sup>th</sup> St to Washington St From N. 8 <sup>th</sup> St to Washington St
Bel Air Dr	East West	From Vogel Ave north a distance of 240 feet. From 130 feet north of Vogel Ave north a distance of 270 feet

Section 18-294, Parking Prohibition – During Certain Hours

(c) 7:30 a.m. to 8:30 a.m. and 2:00 p.m. to 4:00 p.m., on school days only.

ADD:

<u>Street</u>	<u>Side</u>	<u>Extent</u>
N. 8 <sup>th</sup> St	South	From Clinton St to the alley east of Clinton St

Section 18-299, Parking Time Limited

Subsection (i), Two-hour limit at all times:

DELETE:

<u>Street</u>	<u>Side</u>	<u>Extent</u>
Parking Cr., Upper	South	Spaces 104-111

**ORDINANCE NO.** 18-2001  
**EXHIBIT A, CONTINUED**

Section 18-302, Signalized Intersections

ADD:

Antilley Rd and	Director's Parkway/Regional Plaza
Antilley Rd and	Fairways Oaks Blvd
Rebecca Ln and	Catclaw Dr
Texas Ave and	Corsicana Ave

Section 18-303, Pedestrian Actuated School Crossing Signals

DELETE:

Barrow St	at S. 13 <sup>th</sup> St
S. Willis St	at Bickley St